

THIS DRAWING IS TO BE USED ONLY FOR THE PURPOSE OF ISSUE THAT IT WAS ISSUED FOR AND IS SUBJECT TO AMENDMENT

**Legend**

- Order Limits
- Human Receptors
- Release Point
- Ecological Receptors
- Ecological Site
- Mudflats
- Coastal Saltmarsh

- E1 Humber Estuary
- E2 North Killingholme Haven Pits
- E3 Kirmington Pits
- E4 Kelsey Hill Gravel Pits
- E5 Swallow Wold
- E6 Wrawby Moor
- E7 Eastfield Railway
- E8 Burkinshaws Covert
- E9 Station Road Fields
- E10 Rosper Road Pools
- E11 Chase Hill Wood
- E12 Mayflower Wood Meadow
- E13 Homestead Park Pond
- E14 Eastfield Road Pit

Copyright  
 Reproduced from Ordnance Survey digital map data  
 © Crown copyright 2018. All rights reserved.  
 Licence number 0100031673.  
 © Natural England material is reproduced with permission of Natural England 2018

Purpose of Issue  
**ENVIRONMENTAL STATEMENT**

Client  
**VPI IMMINGHAM B LTD**

Project Title  
**THE VPI IMMINGHAM OCGT PROJECT**

Drawing Title  
**FIGURE 6.1: AIR QUALITY STUDY AREA AND RECEPTOR LOCATIONS**

Drawn AB	Checked HW	Approved MS	Date 08/04/2019
AECOM Internal Project No. 60547702		Scale @ A3 1:18,000	

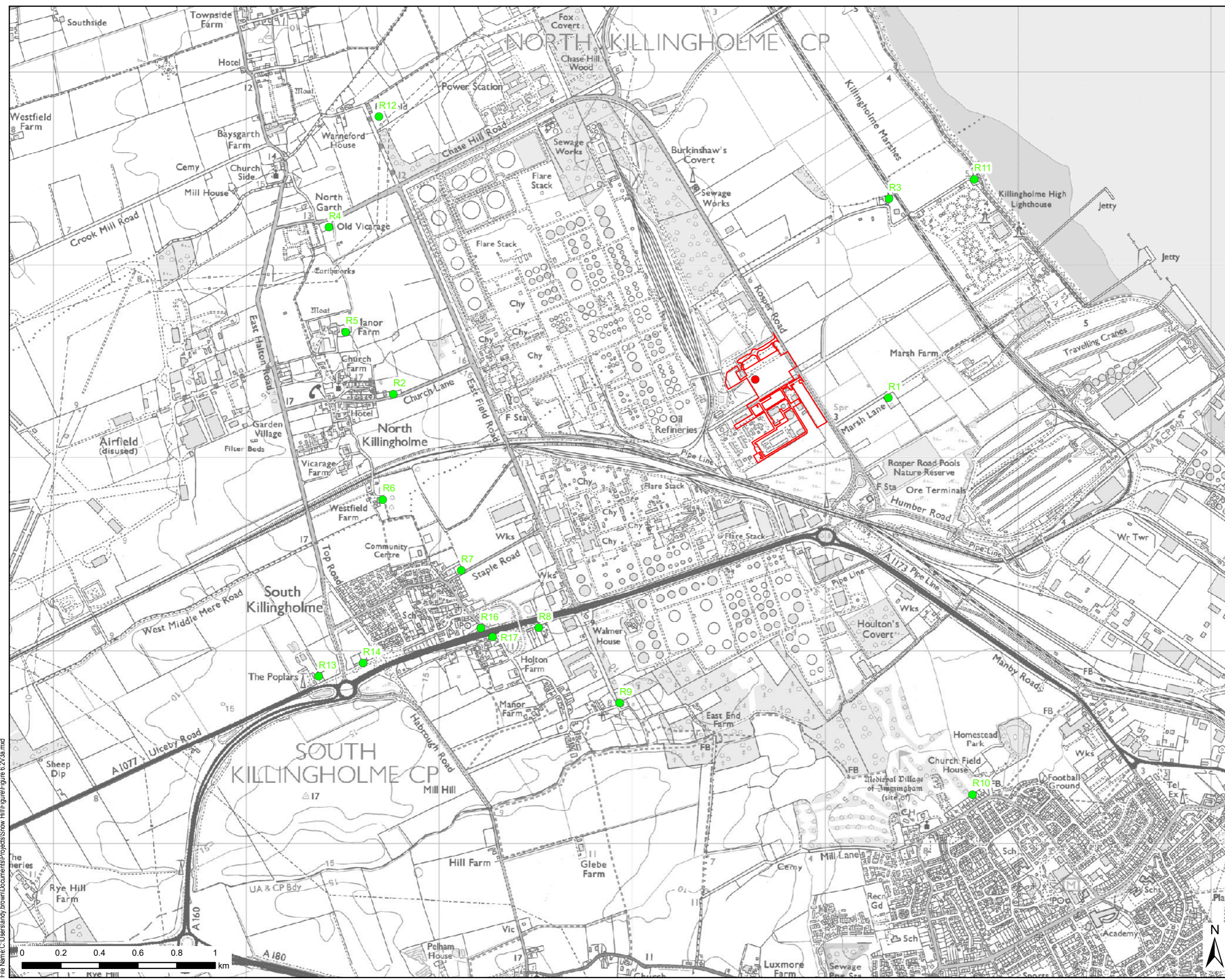
THIS DOCUMENT HAS BEEN PREPARED PURSUANT TO AND SUBJECT TO THE TERMS OF AECOM'S APPOINTMENT BY ITS CLIENT. AECOM ACCEPTS NO LIABILITY FOR ANY USE OF THIS DOCUMENT OTHER THAN BY ITS ORIGINAL CLIENT OR FOLLOWING AECOM'S EXPRESS AGREEMENT TO SUCH USE, AND ONLY FOR THE PURPOSES FOR WHICH IT WAS PREPARED AND PROVIDED.

AECOM  
 2 City Walk  
 Leeds  
 LS11 9AR  
 T +44-133-391-6800  
 http://www.aecom.com/


**AECOM**

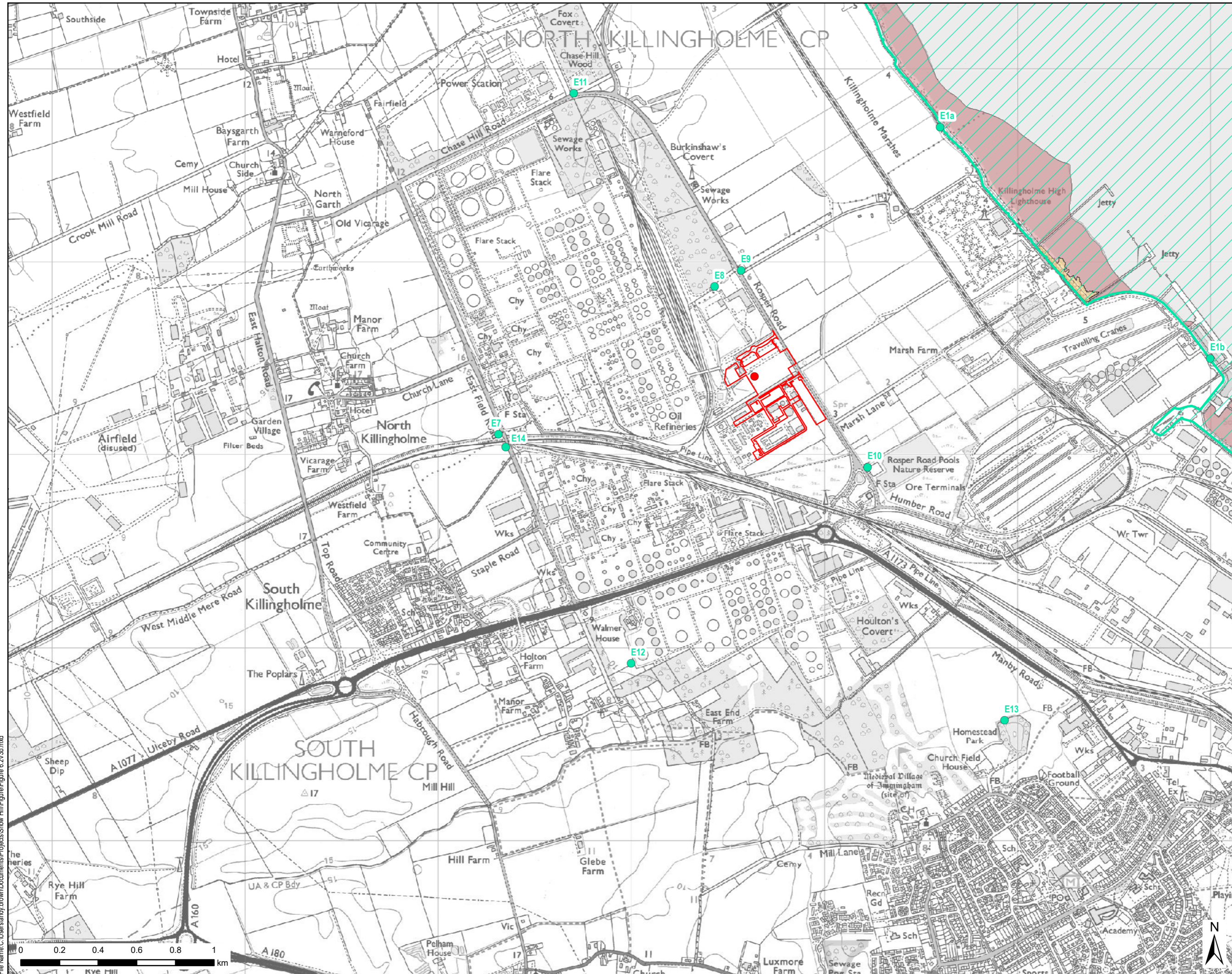
DCO Document Ref  
**6.3.8**

Rev  
**01**



File Name: C:\Users\andy.brown\Documents\Projects\Snow Hill\Figure 6.2\3a.mxd





THIS DRAWING IS TO BE USED ONLY FOR THE PURPOSE OF ISSUE THAT IT WAS ISSUED FOR AND IS SUBJECT TO AMENDMENT

**Legend**

- Order Limits
- Human Receptors
- Release Point
- Ecological Receptors
- Ecological Site
- Mudflats
- Coastal Saltmarsh

E1	Humber Estuary
E2	North Killingholme Haven Pits
E3	Kirmington Pits
E4	Kelsey Hill Gravel Pits
E5	Swallow Wold
E6	Wrawby Moor
E7	Eastfield Railway
E8	Burkinshaws Covert
E9	Station Road Fields
E10	Rosper Road Pools
E11	Chase Hill Wood
E12	Mayflower Wood Meadow
E13	Homestead Park Pond
E14	Eastfield Road Pit

Copyright  
 Reproduced from Ordnance Survey digital map data  
 © Crown copyright 2018. All rights reserved.  
 Licence number 0100031673.  
 © Natural England material is reproduced with permission of Natural England 2018

Purpose of Issue  
**ENVIRONMENTAL STATEMENT**

Client  
**VPI IMMINGHAM B LTD**

Project Title  
**THE VPI IMMINGHAM OCGT PROJECT**

Drawing Title  
**FIGURE 6.1: AIR QUALITY STUDY AREA AND RECEPTOR LOCATIONS**

Drawn AB	Checked HW	Approved MS	Date 08/04/2019
AECOM Internal Project No. 60547702		Scale @ A3 1:18,000	

THIS DOCUMENT HAS BEEN PREPARED PURSUANT TO AND SUBJECT TO THE TERMS OF AECOM'S APPOINTMENT BY ITS CLIENT. AECOM ACCEPTS NO LIABILITY FOR ANY USE OF THIS DOCUMENT OTHER THAN BY ITS ORIGINAL CLIENT OR FOLLOWING AECOM'S EXPRESS AGREEMENT TO SUCH USE, AND ONLY FOR THE PURPOSES FOR WHICH IT WAS PREPARED AND PROVIDED.

AECOM  
 2 City Walk  
 Leeds  
 LS11 9AR  
 T +44-133-391-6800  
 http://www.aecom.com/

File Name: C:\Users\andy.brown\Documents\Projects\Scow Hill\Figure 6.2\2b.mxd